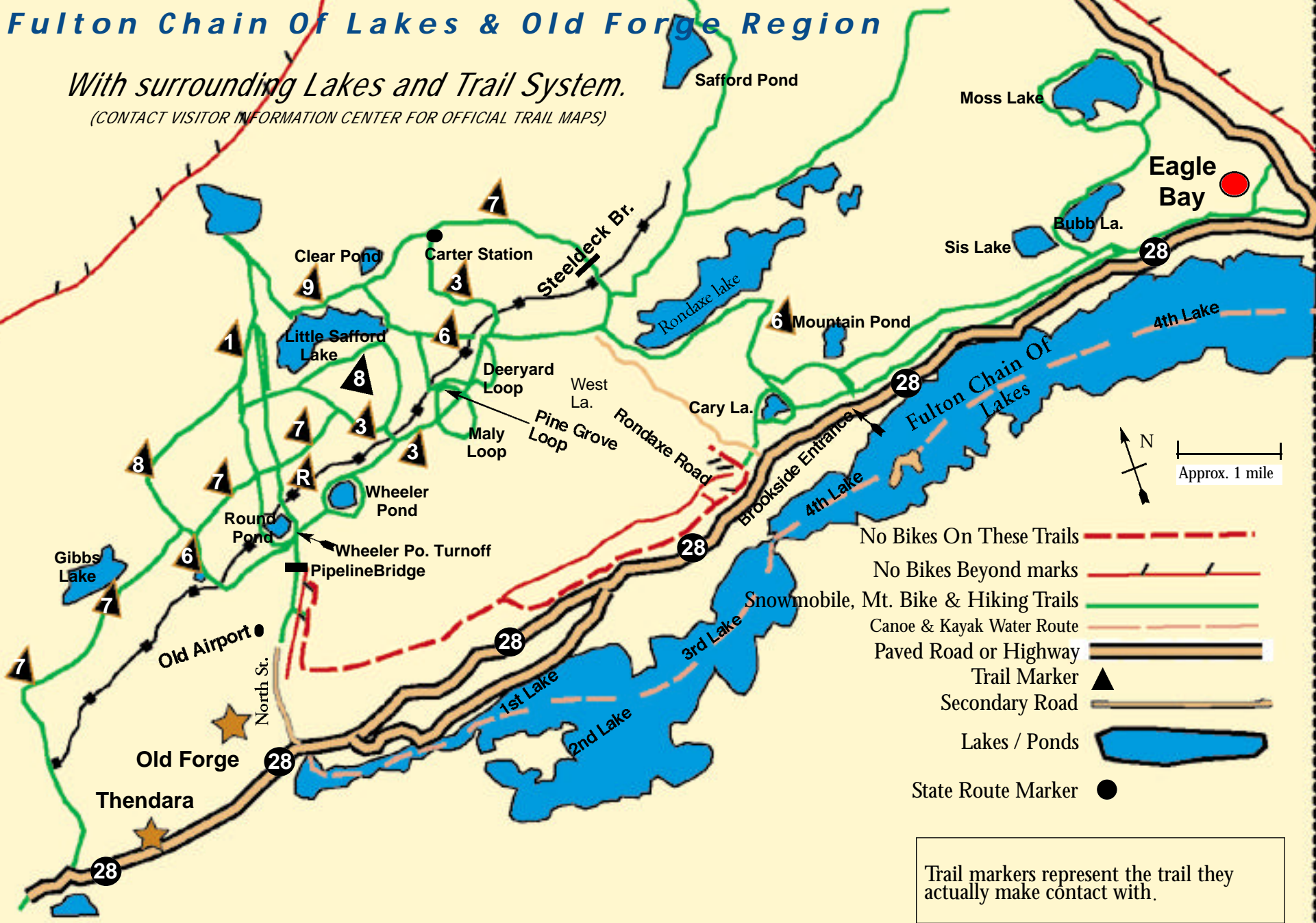











# Fulton Chain Of Lakes & Old Forge Region

*With surrounding Lakes and Trail System.*

*(CONTACT VISITOR INFORMATION CENTER FOR OFFICIAL TRAIL MAPS)*



- No Bikes On These Trails 
- No Bikes Beyond marks 
- Snowmobile, Mt. Bike & Hiking Trails 
- Canoe & Kayak Water Route 
- Paved Road or Highway 
- Trail Marker 
- Secondary Road 
- Lakes / Ponds 
- State Route Marker 

Trail markers represent the trail they actually make contact with.

# Trail Distances from selected entry points

## From Old Airport on North Street

To Pipeline Bridge	.94 mls.
To Wheeler Pond Turnoff	1.16 mls.
To Round Pond Turnoff	1.23 mls.
To Trail 3 intersection	1.43 mls.
To RR track intersection	1.53 mls.

## From Intersection of Trail 1 & 3

To entrance of Wheeler Pond Loop	.12 mls.
To Wheeler Pond Visible On Right	.36 mls.
To Second Entrance of Wheeler Pnd. Loop	.86 mls.
To entrance of Pine Grove Loop	1.53 mls.
To entrance of Maly Loop	1.59 mls.
To Pine Grove Loop exit	1.90 mls.
To Maly Loop exit	1.95 mls.
To Entrance of Deeryard Loop	2.00 mls.
To Intersection of Trails 3 & 8	2.20 mls.

## From Brookside Entrance on Rt. 28 at 4th Lake

NE to Inlet, NY	3.80 mls.
East to Cary Lake visible on left	.82 mls.
To intersection of trail 5 & Rondaxe Rd.	2.88 mls.
To Rondaxe Lake & West Lake	3.04 mls.
To Bridge over Moose river	3.64 mls.
To First sign of RR tracks	5.65 mls.
To intersection of RR tracks	5.73 mls.
To Clear Pond Loop	5.86 mls.
To Clear Pond visible on right	6.00 mls.
To intersection of trails 7, 8 & 9	6.03 mls.
To Buckhorn Cutoff	7.88 mls.

**NOTE:** Posted signs encountered on Town of Webb Trail System (i.e., on trail 1, on trail 7 in vicinity of Carter Station and elsewhere,) posted by rod & Gun Club, are only valid after trail system is closed to mountainbikers and may be ignored while trail system is open.